




















City of Parkville, Missouri

Zoning Map

	"PLCD" Parkland and Conservation District		"B-1" Neighborhood Business District
	"R-1" Single-Family Residential		"B-2" General Business District
	"R-2" Single-Family Residential		"B-4-P" Planned Business District
	"R-3" Single-Family Residential		"I-1" Light Industrial District
	"R-4" Mixed-Density Residential		"I-2" Light Industrial District
	"R-5" Multi-Family Residential		"I-3" Heavy Industrial District
	"P-EC" Planned Educational Campus District		"BP" Business Park District
	"OTD" Old Town District		"TND" Traditional Neighborhood District
	"-P" Master Planned District		County Zoning (Retained Upon Annexation)

Created 03/04/20. For an official copy of the City of Parkville, Missouri Zoning Map please visit the City of Parkville Community Development Department at 8880 Clark Avenue, Parkville, MO 64152.



3000 0 3000
SCALE IN FEET

0.5 0 0.5
SCALE IN MILES

